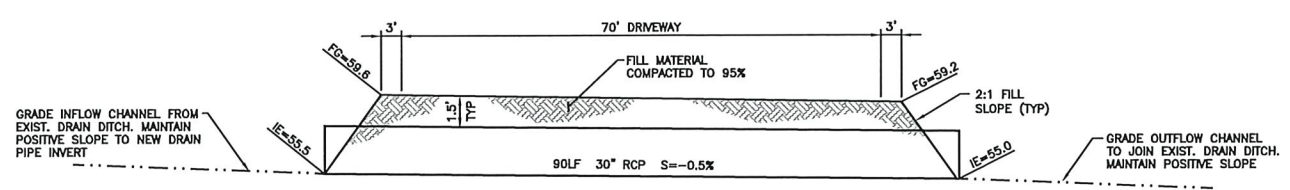
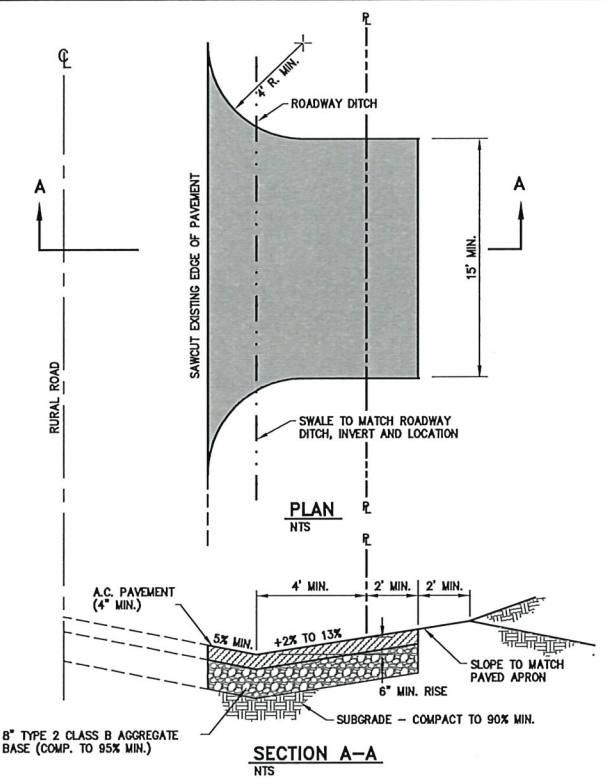


**PLAN - ARROWHEAD DRIVE**  
SCALE: 1" = 20'

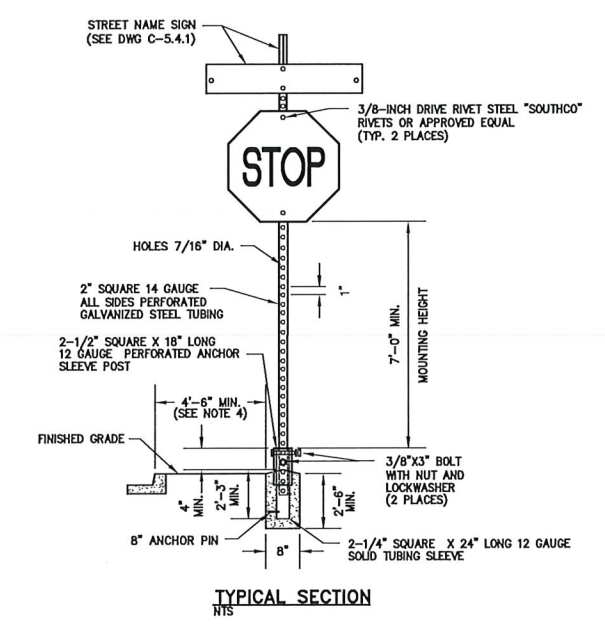


**STORM DRAIN PROFILE**  
NOT TO SCALE



**NOTES:**  
1. IN LIEU OF A.C. SURFACING A 6 INCH THICK P.C.C. SLAB WITH 6 INCH x 6 INCH WWF AND 6 INCHES OF SELECT GRANULAR BASE (COMP. TO 95% MIN.) MAY BE USED.

NO.	REVISION	DATE	STANDARD DETAIL FOR PUBLIC WORKS CONSTRUCTION	SECTION
			<b>A.C. DRIVEWAY APRON RURAL ROADS</b>	CARSON CITY
APPROVED BY: <i>[Signature]</i> 9/17				DRAWING NO. C-5.2.5
				DATE SEP 2017



**NOTES:**  
1. SIGN MATERIALS, CONSTRUCTION AND PLACEMENT SHALL BE IN CONFORMANCE WITH THE LATEST EDITION OF THE MANUAL ON UNIFORM TRAFFIC CONTROL DEVICES.  
2. STREET NAME SIGN SHALL BE AS SPECIFIED IN STANDARD DETAIL DRAWING NO. C-5.4.1  
3. ON STREETS WHERE CURBING DOES NOT EXIST, SET SIGN 8 FEET MINIMUM FROM PAVEMENT EDGE.  
4. CONCRETE BASE SHALL BE LOCATED AT BACK OF SIDEWALK, UNLESS OTHERWISE DIRECTED BY THE CITY ENGINEER.  
5. ALL REGULATORY SIGNS SHALL USE ASTM TYPE 3 OR 4 INTENSITY SHEETING.

NO.	REVISION	DATE	STANDARD DETAIL FOR PUBLIC WORKS CONSTRUCTION	SECTION
			<b>TRAFFIC SIGN INSTALLATION</b>	CARSON CITY
APPROVED BY: <i>[Signature]</i> 9/17				DRAWING NO. C-5.4.2
				DATE SEP 2017

DESIGNED BY: DGR/BWE  
DRAWN BY: DGR  
CHECKED BY: BWE  
DWG NO.: arrowhead.dwg  
SCALE (HORIZ): 1"=30'  
SCALE (VERT): N/A  
PLOT DATE: 2/26/18

**CARSON CITY PUBLIC WORKS DEPARTMENT**  
3505 BUTTI WAY CARSON CITY, NEVADA 89701  
PH: 887-2355 FAX: 887-2112

REV.	DATE	DESCRIPTION	BY	APP'D

**ARROWHEAD DRIVE CINDERLITE DRIVEWAY APRON PROJECT No. XX-XXXX CINDERLITE DRIVEWAY APRON SITE PLAN**

I:\CAPITAL PROJECTS\Pre-Project\BWC-Cinderlite\Arrowhead Drive.dwg - 2/26/18